

Town of Rosendale

Fond du Lac County, Wisconsin

Farmland Preservation Plan Map


Final DATCP Submittal, November 6, 2012
DATCP Certification and Fond du Lac County Board Adoption, December 18, 2012







(Please note that this map is listed as Map 4R in the Fond du Lac County Farmland Preservation Plan)


Farmland Preservation Areas

 Areas of Agricultural Use and Agriculture Related Use

Nonagricultural Development Areas

 Areas of Nonagricultural Development

-  Town Road
-  Town Boundary
-  Section Line
-  Parcel Boundary
-  Rivers and Streams
-  Waterbodies



The base map was created with data from Fond du Lac County Planning Department who in no event assumes any liability regarding fitness of use of the information and any application by others, is the responsibility of the user.

Martenson & Eisele, Inc.



1377 Midway Road
Menasha, WI 54952
www.martenson-eisele.com
info@martenson-eisele.com
920.731.0381 1.800.236.0381
argis10011002gis.mxd_Adopted 08/26/2014

Planning
Environmental
Surveying
Engineering
Architecture

